







**Map Legend**

Approx acres:  
Reach F

	existing Priority Habitat (PH)	18,000
	recoverable PH	29,800
	PH lost to development	16,400
	unknown/unclassified	
	Area Not Analyzed	
	Reach boundary	

**Extent of Existing and Potentially Recoverable Priority Habitats, Lower Columbia River Reach F.**

- Notes:
- Priority habitats in this Reach include herbaceous wetlands, and forested, shrub, and herbaceous uplands.
  - For the purpose of this analysis, 'recoverable' habitats include habitat types which could potentially be restored to a priority habitat type.
  - Results are based on the LCEP Historical Habitat Change Analysis (1870 - 2010).

